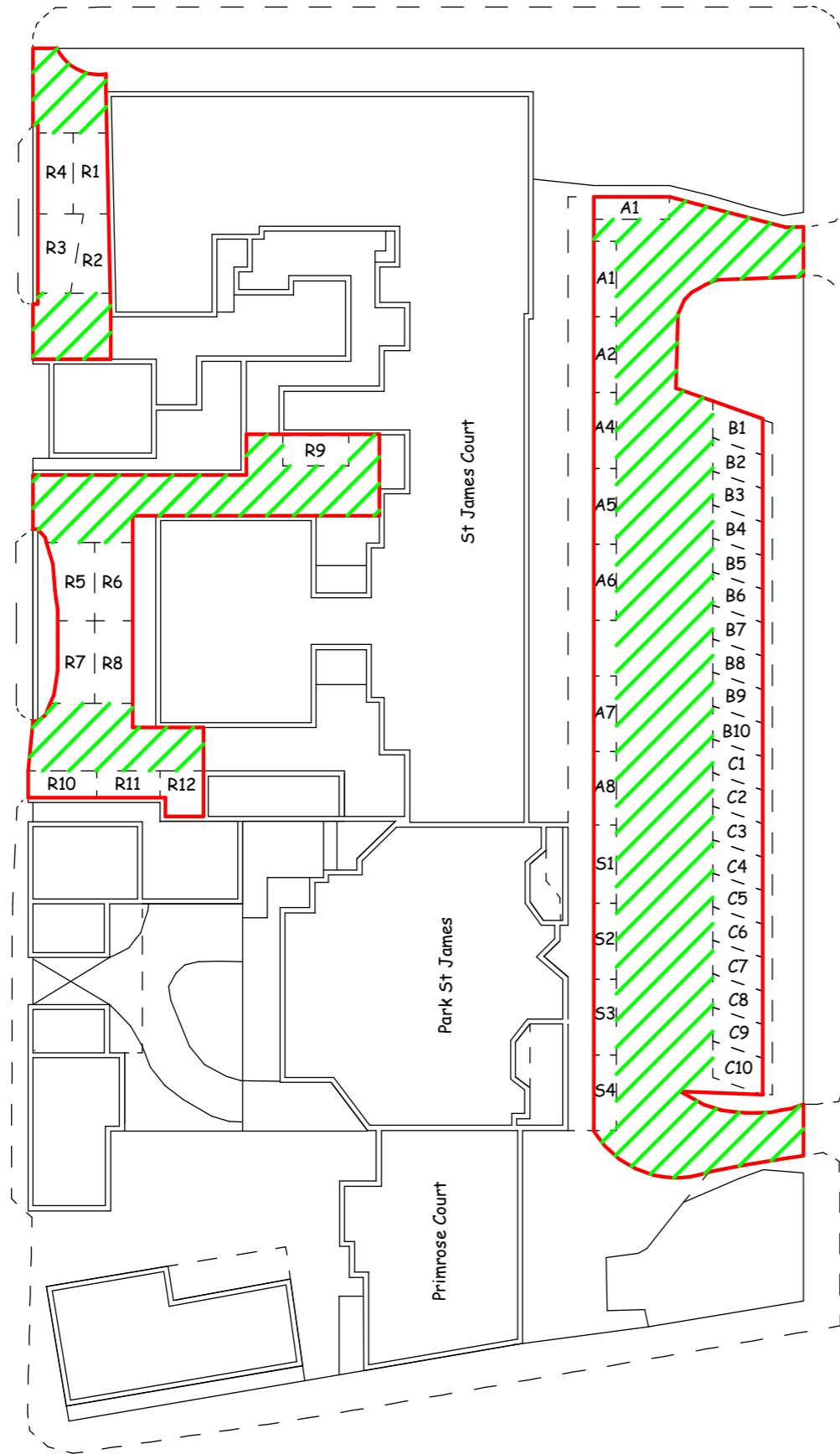
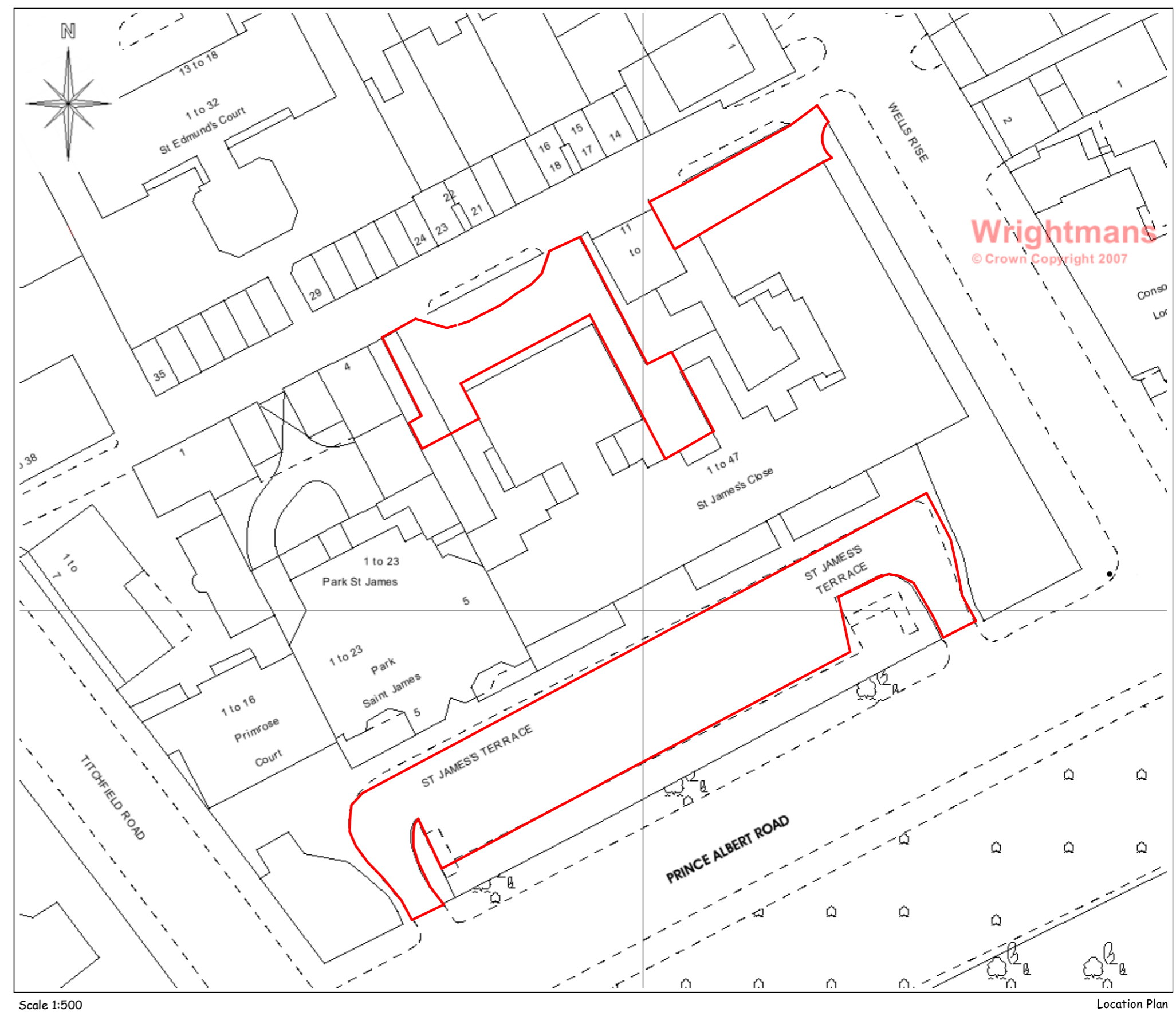
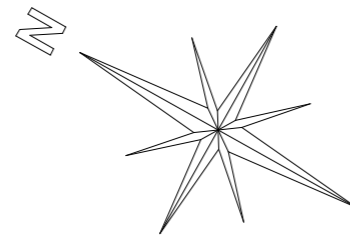


Lease Plan



Scale 1:500

Ground Floor
Saint James Close
Prince Albert Road



Scale 1:500

Location Plan

NOTES

The areas edged in red on the Plan indicate that to which the Lease refers for Parking at the property known as Saint James Close, Prince Albert Road.

The areas hatched in green on the Plan indicate a common right of way for access and egress.

Wrightmans
© Crown Copyright 2007

Wrightmans
Land Registry Compliant Plans

Villiers House
110 Villiers Road, Oxhey Village, Herts WD19 4AW
T. 01923 211 421 - F. 05601 140158
Email: info@wrightmansplans.co.uk
Website: www.wrightmansplans.co.uk

DRAWING TITLE
Lease Plan for Parking at
Saint James Close
Prince Albert Road

SCALE	DATE	DRAWN	APPROVED
1:500	24/09/2007	K.S.	E.G.

DRAWING NUMBER	REV
WP1069	A

Additional copies of these Plans are available on request.
We do not recommend submitting anything other than our original plans to the Land Registry as most reproductions will be rejected due to distortion and scaling inaccuracy.

SIZE
A2